BERNALILLO DISTRICT INITIAL ATTACK ZONES

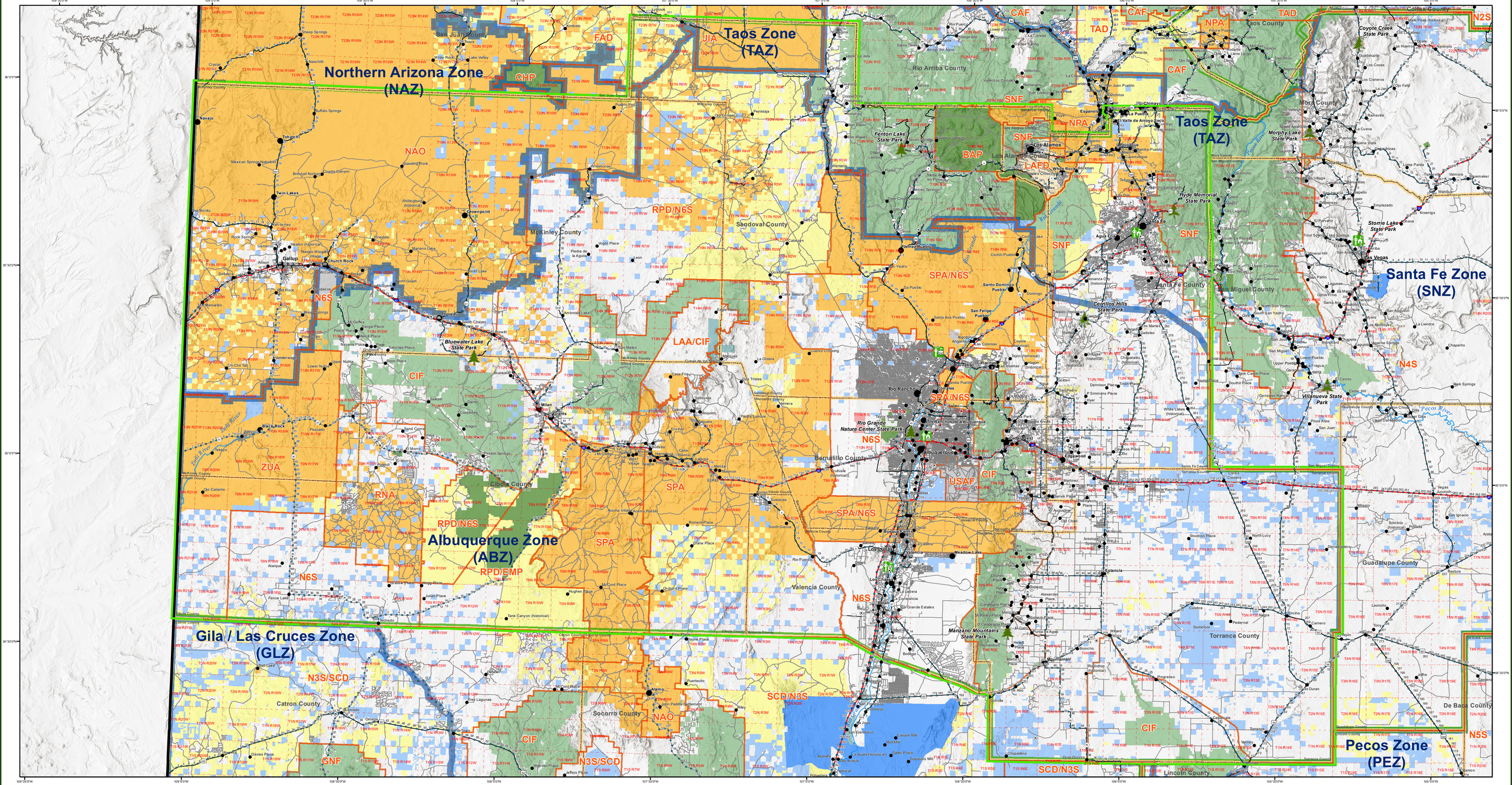

Initial Attack Zones

- Initial Attack Zones
- Dispatch Zones
- County Boundaries
- Bureau of Land Management
- Bureau of Reclamation
- Department of Agriculture
- Department of Defense
- Department of Energy
- National Park Service
- Private Land
- State Game & Fish
- State Land
- State Parks
- Tribal
- US Fish & Wildlife Service
- US Forest Service

BAP - Bandelier Natl. Monument
BDR - Bosque del Apache NWR
BTR - Bitter Roots NWR
CAD - BLM Carlsbad Field Office
CAF - Carson NF
CCP - Carlsbad Caverns Natl. Park
CHP - Chiricahua Natl. Monument
CIF - Cibola NF
COF - Coronado NF
DOD - Department of Defense
EMP - El Malpais Natl. Monument
FAD - BLM Farmington Field Office
GNF - Gila NF
JIA - BIA Jicarilla Agency
LAA - BIA Laguna Agency
LAFD - Los Alamos Fire Department
LCD - BLM Las Cruces Field Office
LNF - D1 - Lincoln NF - Smokey Bear Ranger District
LNF - D2 - Lincoln NF - Cloudcroft Ranger District
LNF - D3 - Lincoln NF - Guadalupe Ranger District
MEA - BIA Mescalero Agency
N1S - NM State Chama District
N2S - NM State Cimarron District
N3S - NM State Socorro District
N4S - NM State Las Vegas District
N5S - NM State Capitan District
N6S - NM State Bernalillo District
NAO - BIA Navajo Agency
NPA - BIA Northern Pueblos Agency
RNA - BIA Ramah Navajo Agency
ROD - BLM Roswell Field Office
RPD - Rio Puerco District
SCD - BLM Socorro Field Office
SER - Sevilleta NWR
SNF - Santa Fe NF
SPA - BIA Southern Pueblos
TAD - BLM Taos Field Office
USAF - US Air Force
WHP - White Sands Natl. Monument
ZUA - BIA Zuni Agency

N
W E
S

0 5 10 20 30 40 50 Miles

1:441,465
1 inch = 6.97 miles

NAD83 UTM Zone 13N Version Date: 4/6/2018

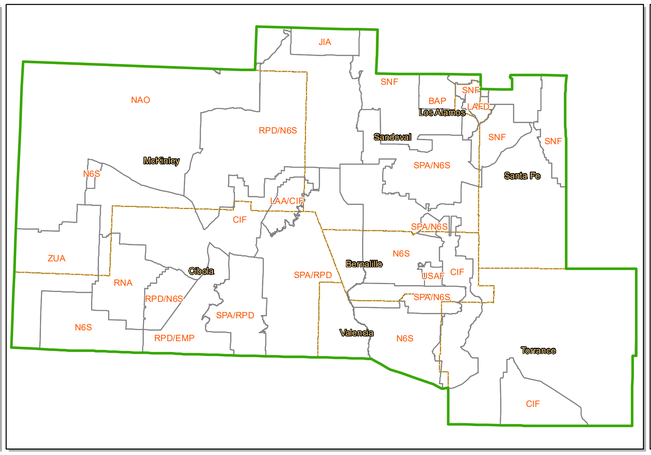

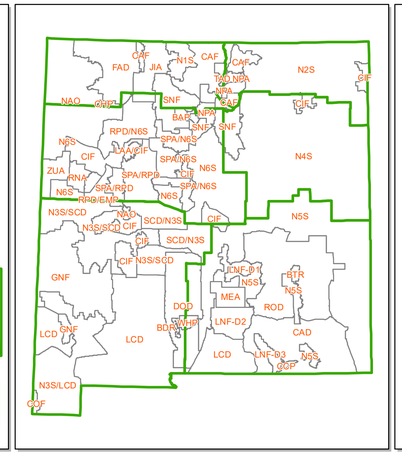

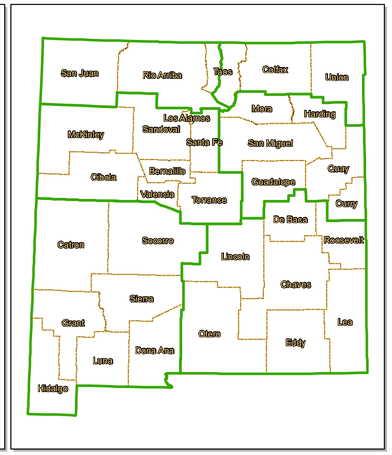

Produced by New Mexico State Forestry, Charles Biery